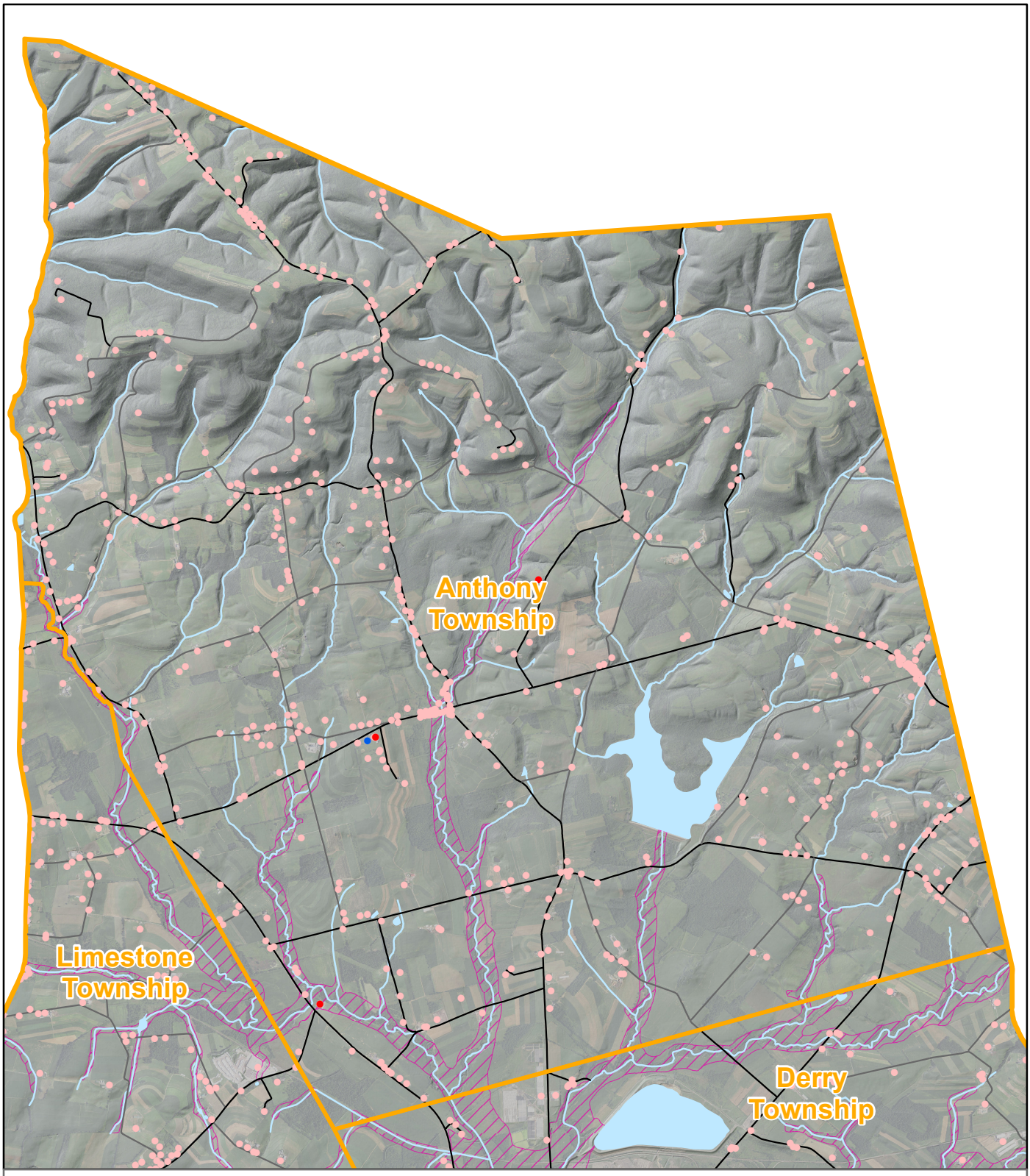

Danville Borough
Montour County

Legend

- Municipal Boundaries
- Special Flood Hazard Area
- Water Bodies
- Site Address Points
- Critical Infrastructure
- Functional Needs

N

1 in = 4,500 ft



Cooper Township
Montour County

Legend

- Municipal Boundaries
- Special Flood Hazard Area
- Water Bodies
- Site Address Points
- Critical Infrastructure
- Functional Needs

N

1 in = 2,500 ft

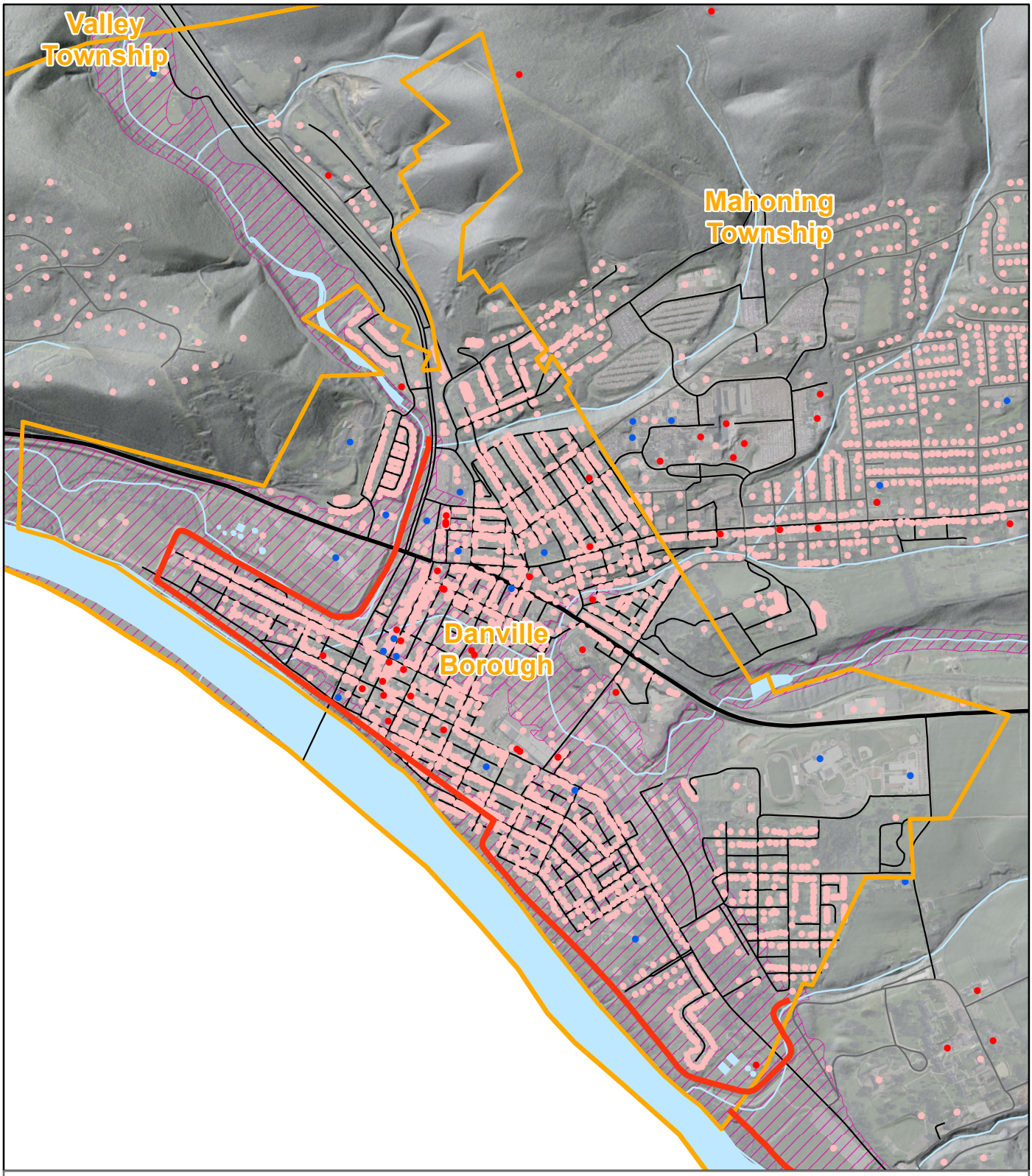

Danville Borough
Montour County

Legend

- Municipal Boundaries
- Special Flood Hazard Area
- Water Bodies
- Site Address Points
- Critical Infrastructure
- Functional Needs
- Levee

N

1 in = 1,600 ft

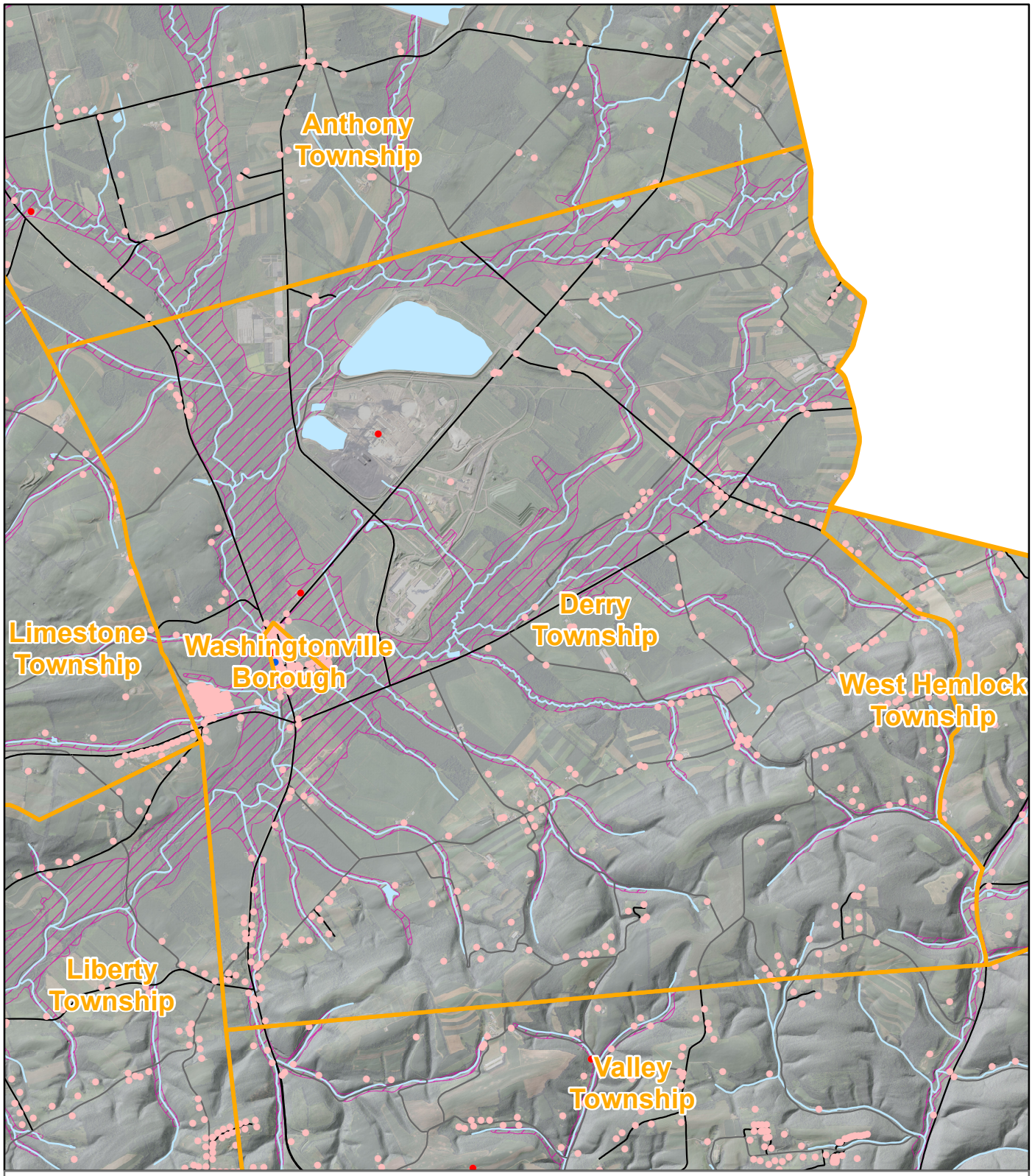

Derry Township
Montour County

Legend

- Municipal Boundaries
- Special Flood Hazard Area
- Water Bodies
- Site Address Points
- Critical Infrastructure
- Functional Needs

N

1 in = 4,000 ft

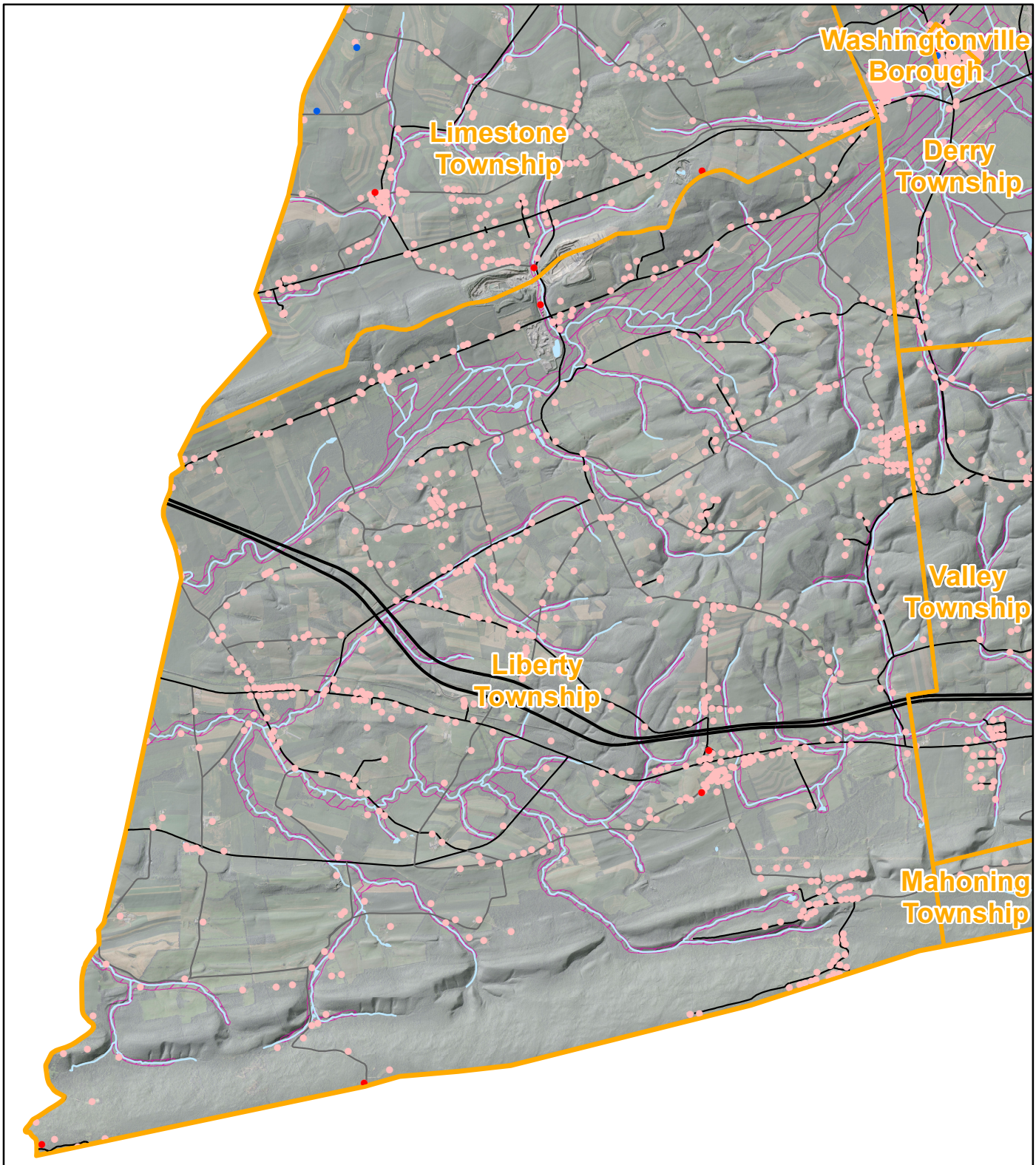

Liberty Township
Montour County

Legend

- Municipal Boundaries
- Special Flood Hazard Area
- Water Bodies
- Site Address Points
- Critical Infrastructure
- Functional Needs

N

1 in = 5,000 ft

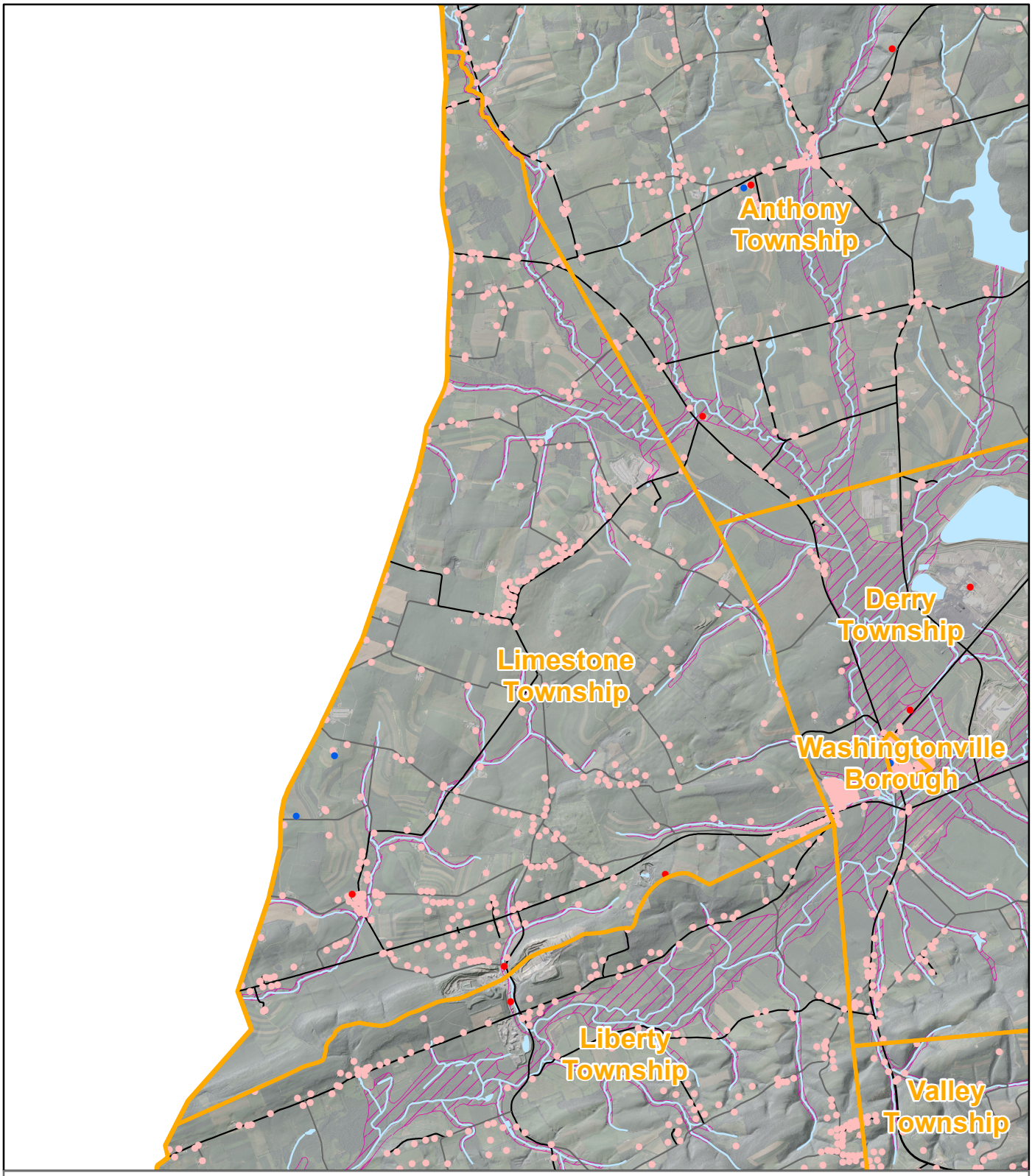

Limestone Township
Montour County

Legend

- Municipal Boundaries
- Special Flood Hazard Area
- Water Bodies
- Site Address Points
- Critical Infrastructure
- Functional Needs

N

1 in = 5,200 ft

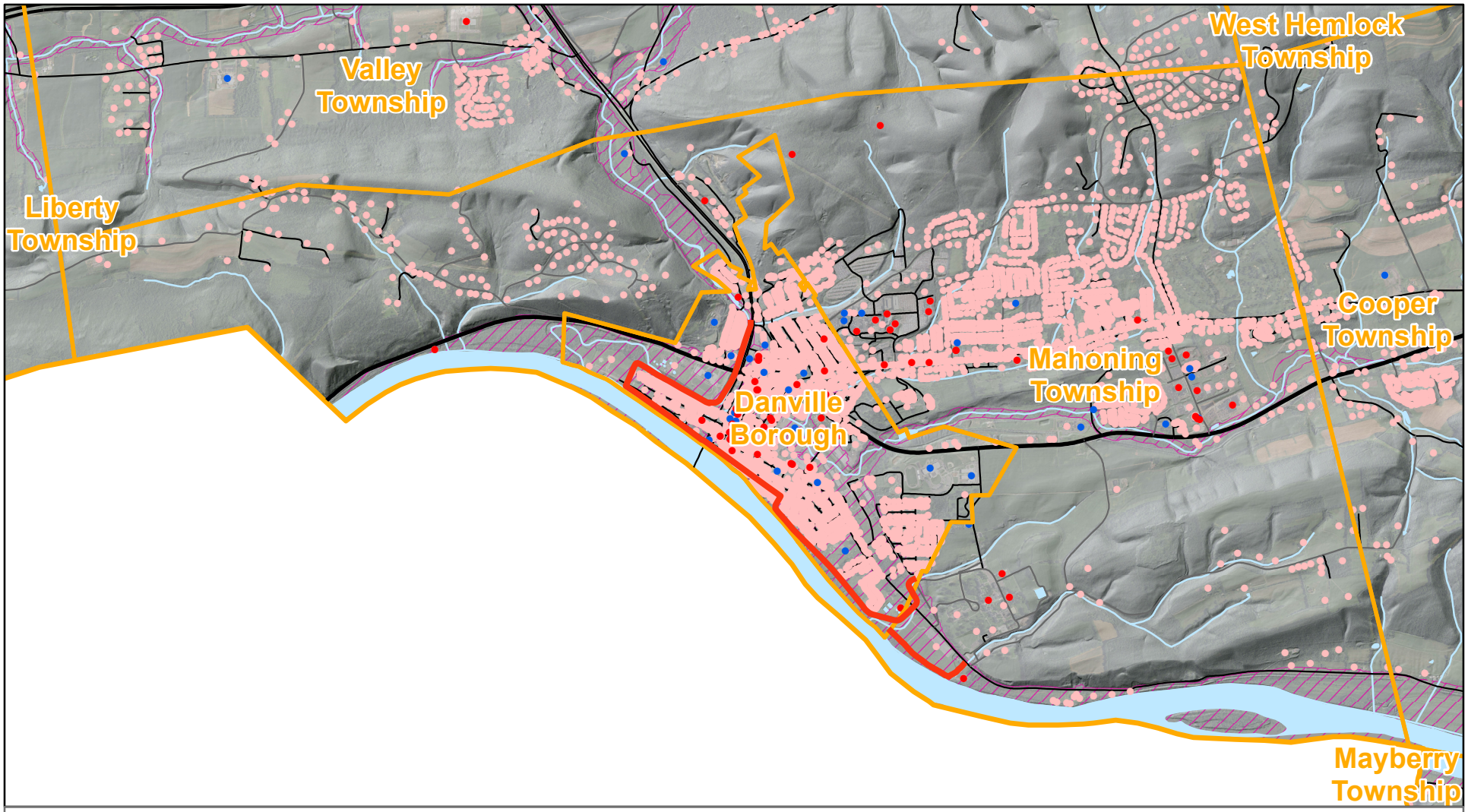

Mahoning Township
Montour County

Legend

- Municipal Boundaries
- Special Flood Hazard Area
- Water Bodies
- Site Address Points
- Critical Infrastructure
- Functional Needs
- Levee

N

1 in = 3,600 ft

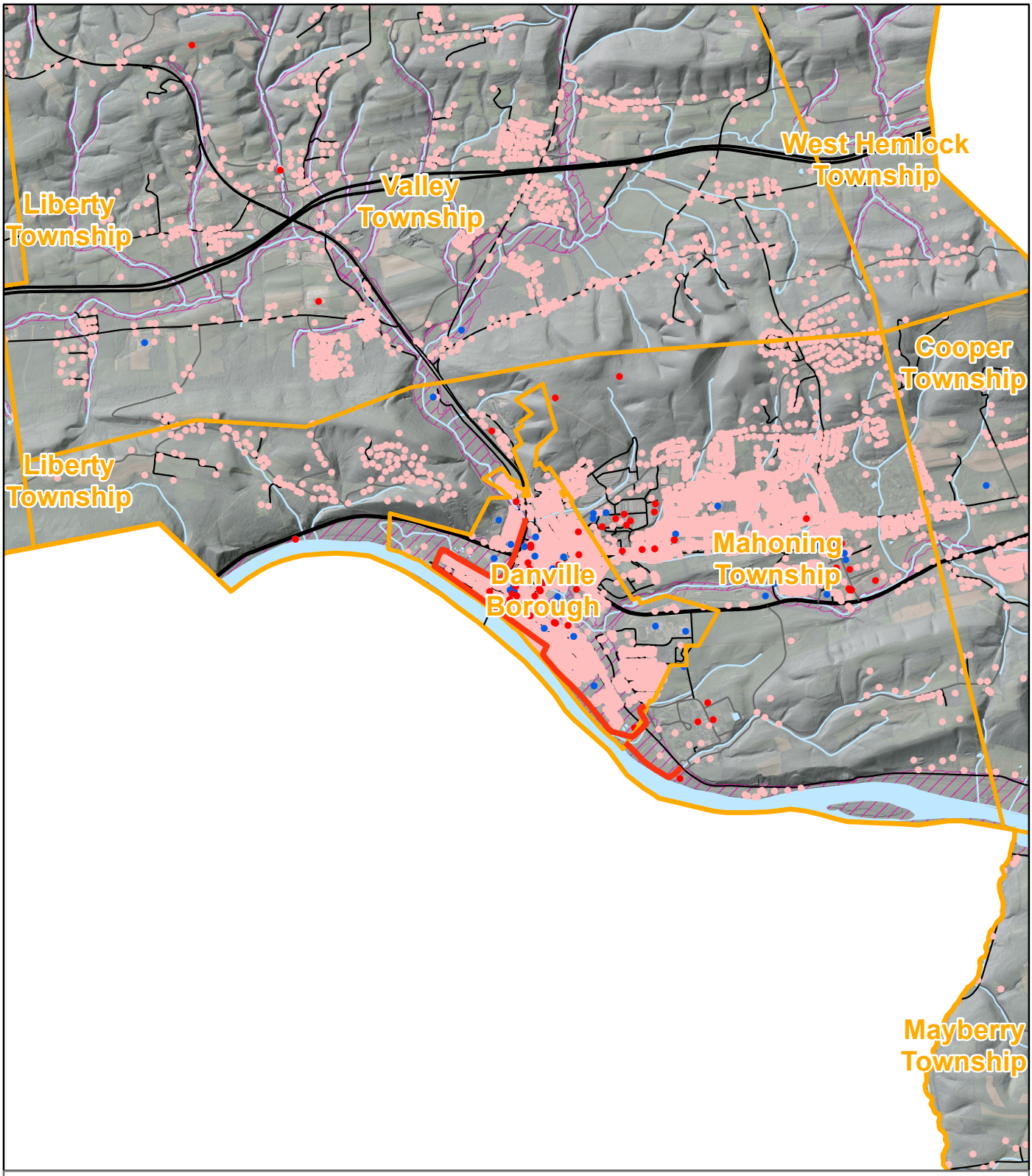

Mahoning Township
Montour County

Legend

- Municipal Boundaries
- Special Flood Hazard Area
- Water Bodies
- Site Address Points
- Critical Infrastructure
- Functional Needs
- Levee

N

1 in = 4,800 ft

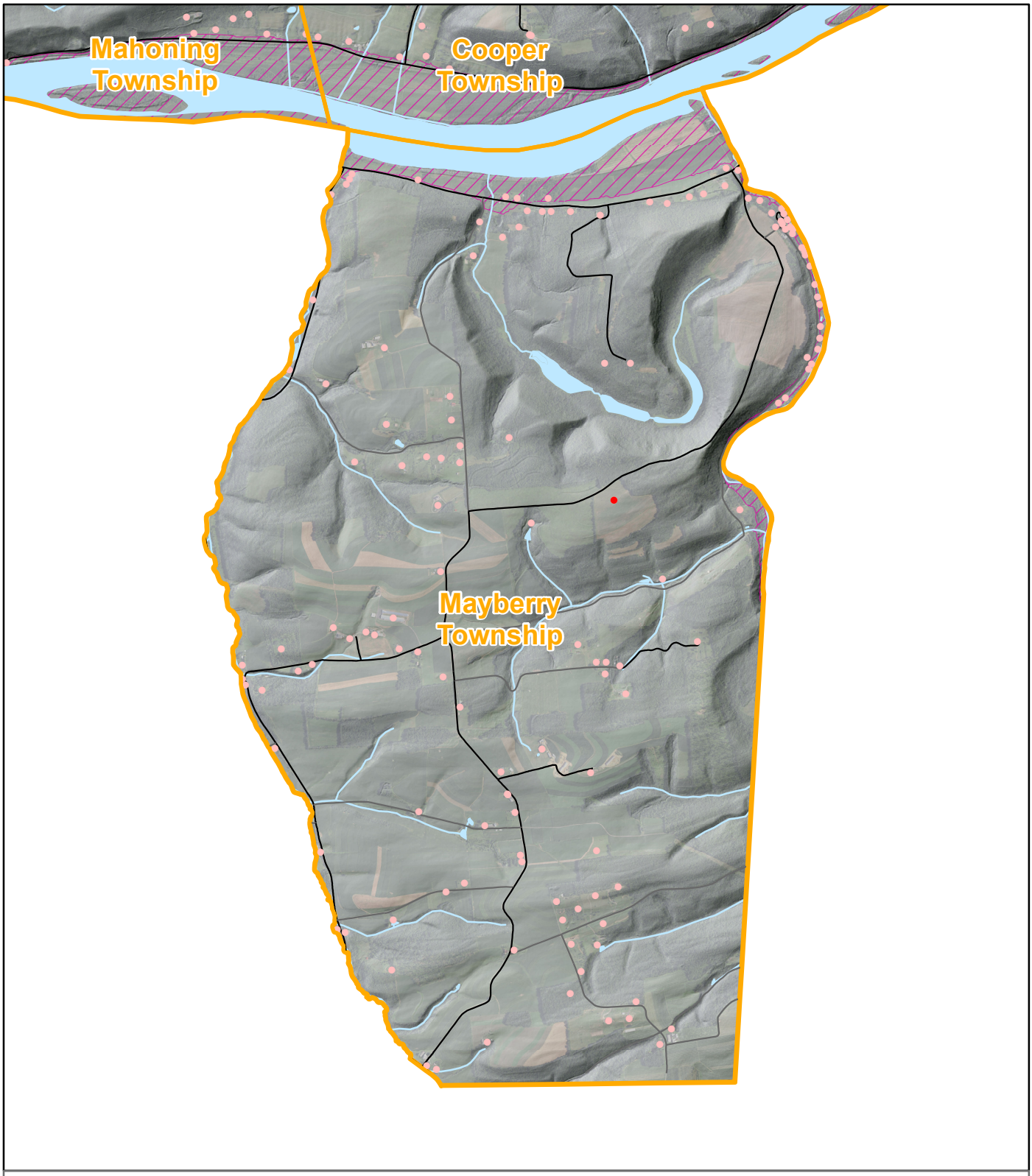

Mayberry Township
Montour County

Legend

- Municipal Boundaries
- Special Flood Hazard Area
- Water Bodies
- Site Address Points
- Critical Infrastructure
- Functional Needs

N

1 in = 3,000 ft

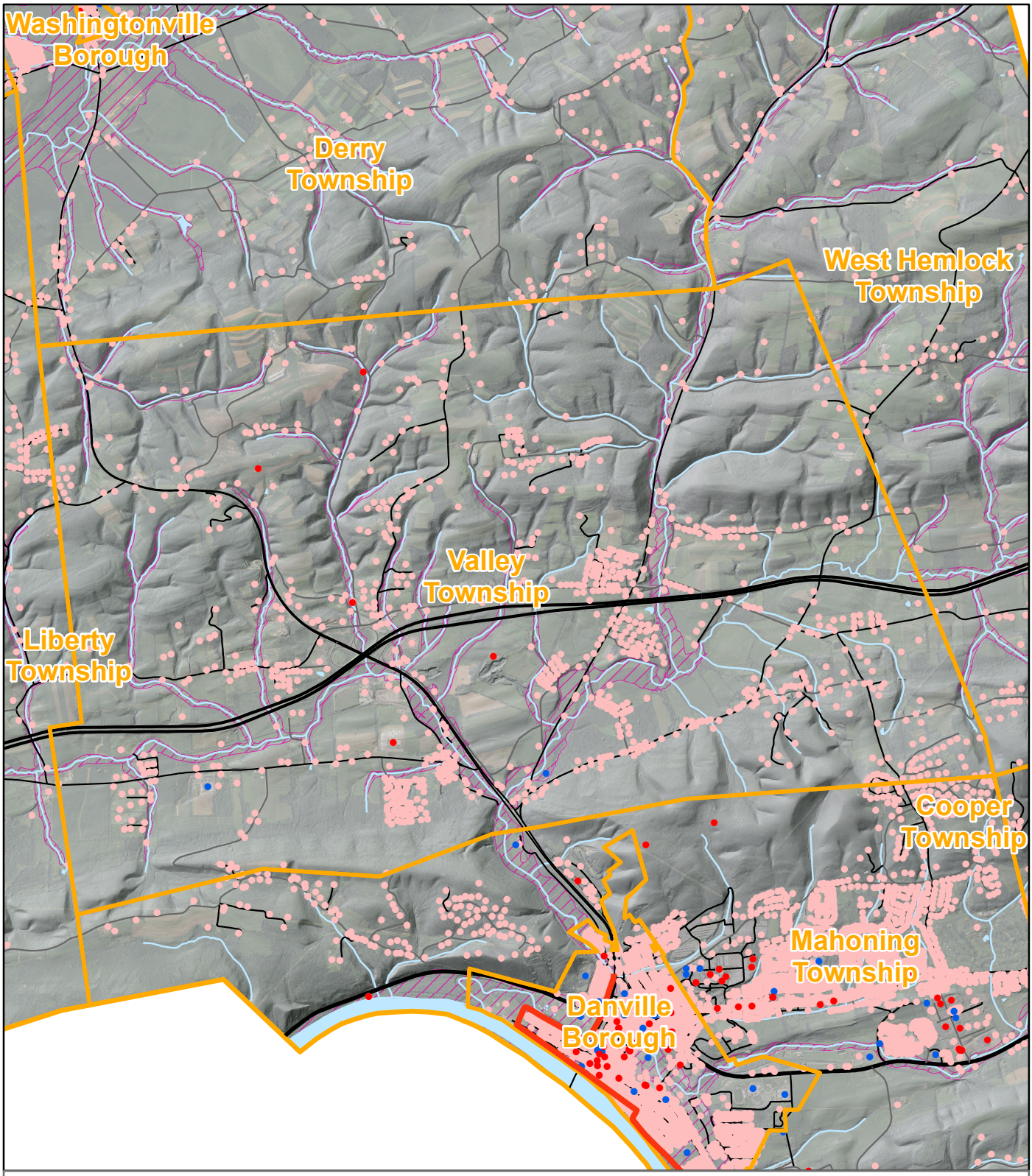

Valley Township
Montour County

Legend

- Municipal Boundaries
- Special Flood Hazard Area
- Water Bodies
- Site Address Points
- Critical Infrastructure
- Functional Needs

N

1 in = 4,500 ft



Washingtonville Borough
Montour County

Legend

- Municipal Boundaries
- Special Flood Hazard Area
- Water Bodies
- Site Address Points
- Critical Infrastructure
- Functional Needs

N

1 in = 300 ft

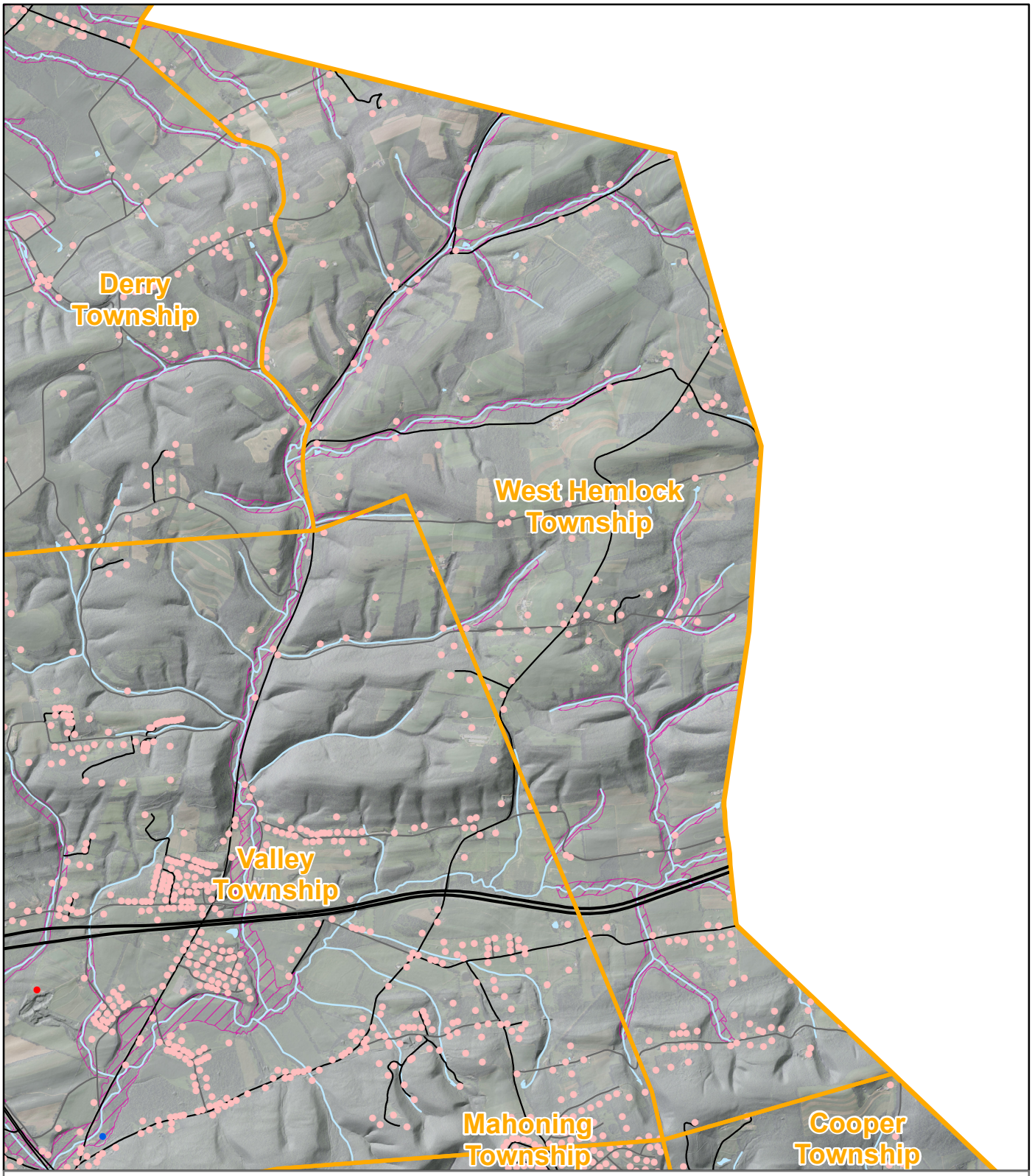

West Hemlock Township
Montour County

Legend

- Municipal Boundaries
- Special Flood Hazard Area
- Water Bodies
- Site Address Points
- Critical Infrastructure
- Functional Needs

N

1 in = 3,600 ft